





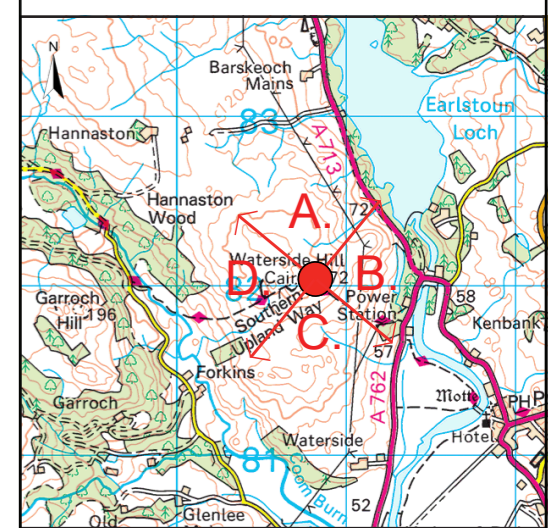
**INFINERGY**



**Viewpoint Information**

OS Reference: E 260768 N 582043  
Viewpoint height: 166m (AOD)  
Distance to nearest turbine: 10437m (T19)  
Direction from site: North  
Angle of view: 90 degrees

-  Proposed Shepherd's Rig Turbines
-  Operational & Under Construction Turbines
-  Consented Turbines
-  Other Turbines in planning



Produced By: TH	Ref: P17-1037.217	Rev:
Produced By: FH	Date: 08_10_2019	

**AEI Figure 8.75**  
**360 Degree Cumulative Wireframes**  
**Viewpoint 17: Southern Upland Way at Waterside Hill**

SHEPHERDS' RIG WIND FARM